




**Photo Location S1:** View looking south west from within the Site

Visualisation Type: Type 1  
Date: 04.2023  
Time: 12:30  
Looking direction: south west  
Projection: Planar  
Camera: Canon 6D FFS  
Focal length: 50mm  
Approx. HFoV: 90 degrees  
Enlargement Factor: 150% @ A3



**Photo Location S2:** View looking north east from within the Site

Visualisation Type: Type 1  
Date: 04.2023  
Time: 12:30  
Looking direction: north east  
Projection: Planar  
Camera: Canon 6D FFS  
Focal length: 50mm  
Approx. HFoV: 90 degrees  
Enlargement Factor: 150% @ A3

Blackhillock Electrical Substation

Gibston House



Site

**Photo Location S3:** View looking north from within centre of the Site

Visualisation Type: Type 1  
 Date: 04.2023  
 Time: 12:30  
 Looking direction: north  
 Projection: Planar  
 Camera: Canon 6D FFS  
 Focal length: 50mm  
 Approx. HFoV: 90 degrees  
 Enlargement Factor: 150% @ A3

Residential property on Edindiach Road  
 Scottish Water Water Works  
 Wester Herricks  
 Herrockside  
 Rosehall Cottage & Rosehall Farm  
 Balloch Wood  
 Residential properties  
 Tarmac Cairdshill Quarry



**Photo Location S4:** View looking south east from within southern boundary of the Site

Visualisation Type: Type 1  
 Date: 04.2023  
 Time: 12:30  
 Looking direction: south east  
 Projection: Planar  
 Camera: Canon 6D FFS  
 Focal length: 50mm  
 Approx. HFoV: 90 degrees  
 Enlargement Factor: 150% @ A3

Approximate Extent of Site

Blackhillock Electrical Substation

Gibston House

Denhead

Keith



**Photo Location 5:** View looking west towards the Site from Rosehall Farm.

Visualisation Type: Type 1  
Date: 11.11.24  
Time: 13:50  
Looking direction: west  
Projection: Planar  
Camera: Canon 6D FFS  
Focal length: 50mm  
Approx. HFOV: 90 degrees  
Enlargement Factor: 150% @ A3

Approximate Extent of Site

Cairds Wood

Blackhillock Electrical Substation

Gibston House

Denhead

Keith

Tarnash Farm Drum



Unnamed Road

**Photo Location 6:** View looking north west towards the Site from roadside properties beside Cairdshill Quarry.

Visualisation Type: Type 1  
Date: 11.11.24  
Time: 13:55  
Looking direction: northwest  
Projection: Planar  
Camera: Canon 6D FFS  
Focal length: 50mm  
Approx. HFOV: 90 degrees  
Enlargement Factor: 150% @ A3




**Photo Location 7:** View looking south west towards the Site from Edindiach Road / Core Path KT04.

Visualisation Type: Type 1  
Date: 12.11.24  
Time: 12:50  
Looking direction: south west  
Projection: Planar  
Camera: Canon 6D FFS  
Focal length: 50mm  
Approx. HFoV: 90 degrees  
Enlargement Factor: 150% @ A3



**Photo Location 8:** View looking north towards the Site from Tarmac Cairdshill Quarry.

Visualisation Type: Type 1  
Date: 12.11.24  
Time: 14:40  
Looking direction: north  
Projection: Planar  
Camera: Canon 6D FFS  
Focal length: 50mm  
Approx. HFoV: 90 degrees  
Enlargement Factor: 150% @ A3



**Photo Location 9:** View looking south west towards the Site from Core Path KT03.

Visualisation Type: Type 1  
Date: 12.11.24  
Time: 12:11  
Looking direction: south west  
Projection: Planar  
Camera: Canon 6D FFS  
Focal length: 50mm  
Approx. HFoV: 90 degrees  
Enlargement Factor: 150% @ A3



**Photo Location 10:** View looking east towards the Site from Unnamed Road near Gibston House.

Visualisation Type: Type 1  
Date: 11.11.24  
Time: 14:24  
Looking direction: east  
Projection: Planar  
Camera: Canon 6D FFS  
Focal length: 50mm  
Approx. HFoV: 90 degrees  
Enlargement Factor: 150% @ A3

Approximate Extent of Site



**Photo Location 11:** View looking south west towards the Site from core path KT04 and Edindiach Road.

Visualisation Type: Type 1  
Date: 12.11.24  
Time: 12:43  
Looking direction: south west  
Projection: Planar  
Camera: Canon 6D FFS  
Focal length: 50mm  
Approx. HFOV: 90 degrees  
Enlargement Factor: 150% @ A3

Approximate Extent of Site



Cairds Wood

Blackhillock Electrical Substation

Gibston House

A96



**Photo Location 12:** View looking south west towards the Site from Tarnash Farm.

Visualisation Type: Type 1  
Date: 12.11.24  
Time: 14:33  
Looking direction: south  
Projection: Planar  
Camera: Canon 6D FFS  
Focal length: 50mm  
Approx. HFOV: 90 degrees  
Enlargement Factor: 150% @ A3


Approximate Extent of Site



**Photo Location 13:** View looking west towards the Site from A96.

Visualisation Type: Type 1  
Date: 12.11.24  
Time: 14:00  
Looking direction: west  
Projection: Planar  
Camera: Canon 6D FFS  
Focal length: 50mm  
Approx. HFoV: 90 degrees  
Enlargement Factor: 150% @ A3

Approximate Extent of Site



**Photo Location 14:** View looking south west towards the Site from KT04 at Ballock Wood.

Visualisation Type: Type 1  
Date: 12.11.24  
Time: 12:56  
Looking direction: south west  
Projection: Planar  
Camera: Canon 6D FFS  
Focal length: 50mm  
Approx. HFoV: 90 degrees  
Enlargement Factor: 150% @ A3

Approximate Extent of Site

Cairds Wood      Blackhillock Electrical Substation      Gibston House      Denhead      Keith



**Photo Location 15:** View looking north west towards the Site from a bridle path/ Old Military Road near Birkenburn

Visualisation Type: Type 1  
Date: 12.11.24  
Time: 14:20  
Looking direction: north west  
Projection: Planar  
Camera: Canon 6D FFS  
Focal length: 50mm  
Approx. HFoV: 90 degrees  
Enlargement Factor: 150% @ A3

Approximate Extent of Site beyond the ridge

Keith Substation



**Photo Location 16:** View looking south west towards the Site from core path KT07 and Drum Road.

Visualisation Type: Type 1  
Date: 12.11.24  
Time: 12:15  
Looking direction: south west  
Projection: Planar  
Camera: Canon 6D FFS  
Focal length: 50mm  
Approx. HFoV: 90 degrees  
Enlargement Factor: 150% @ A3





**Photo Location 17:** View looking north towards the site from A96/ B9115 junction

Visualisation Type: Type 1  
Date: 12.11.24  
Time: 13:46  
Looking direction: north  
Projection: Planar  
Camera: Canon 6D FFS  
Focal length: 50mm  
Approx. HFoV: 90 degrees  
Enlargement Factor: 150% @ A3



**Photo Location 18:** View looking south east towards the Site from unnamed road near Denhead.

Visualisation Type: Type 1  
Date: 11.11.24  
Time: 14:29  
Looking direction: south east  
Projection: Planar  
Camera: Canon 6D FFS  
Focal length: 50mm  
Approx. HFoV: 90 degrees  
Enlargement Factor: 150% @ A3

Approximate Extent of Site



**Photo Location 19:** View looking north east towards the Site from unnamed road near Blackhillock Substation.

Visualisation Type: Type 1  
Date: 12.11.24  
Time: 14:46  
Looking direction: north east  
Projection: Planar  
Camera: Canon 6D FFS  
Focal length: 50mm  
Approx. HFoV: 90 degrees  
Enlargement Factor: 150% @ A3

Approximate Extent of Site



**Photo Location 20:** View looking north east towards site from Greens of Aucharties.

Visualisation Type: Type 1  
Date: 11.11.24  
Time: 14:17  
Looking direction: north east  
Projection: Planar  
Camera: Canon 6D FFS  
Focal length: 50mm  
Approx. HFoV: 90 degrees  
Enlargement Factor: 150% @ A3

Approximate Extent of Site

Balloch Wood

Beatrice Onshore Substation

Cairds Wood



**Photo Location 21:** View looking south east towards the Site from Land Street and Core Path KT13.

Visualisation Type: Type 1  
Date: 12.11.24  
Time: 15:14  
Looking direction: south east  
Projection: Planar  
Camera: Canon 6D FFS  
Focal length: 50mm  
Approx. HFOV: 90 degrees  
Enlargement Factor: 150% @ A3

Residential properties along Seafield Park

Approximate Extent of Site



**Photo Location 22:** View looking south east towards the Site from core paths KT06 and KT13.

Visualisation Type: Type 1  
Date: 12.11.24  
Time: 15:20  
Looking direction: south east  
Projection: Planar  
Camera: Canon 6D FFS  
Focal length: 50mm  
Approx. HFOV: 90 degrees  
Enlargement Factor: 150% @ A3



**Photo Location 23:** View looking south towards the Site from Drum Road.

Visualisation Type: Type 1  
Date: 12.11.24  
Time: 11:50  
Looking direction: south  
Projection: Planar  
Camera: Canon 6D FFS  
Focal length: 50mm  
Approx. HFoV: 90 degrees  
Enlargement Factor: 150% @ A3



**Photo Location 24:** View looking south west towards the Site from Drum Road.

Visualisation Type: Type 1  
Date: 12.11.24  
Time: 11:57  
Looking direction: south west  
Projection: Planar  
Camera: Canon 6D FFS  
Focal length: 50mm  
Approx. HFoV: 90 degrees  
Enlargement Factor: 150% @ A3

Approximate Extent of Site

Blackhillock Electrical Substation

Keith



**Photo Location 25:** View looking south west towards the Site from core path KT27 in Meikle Balloch.

Visualisation Type: Type 1  
Date: 26.07.23  
Time: 12:03  
Looking direction: south west  
Projection: Planar  
Camera: Canon 6D FFS  
Focal length: 50mm  
HFOV (for single frame): 39.6 degrees  
Enlargement Factor: 150% @ A3